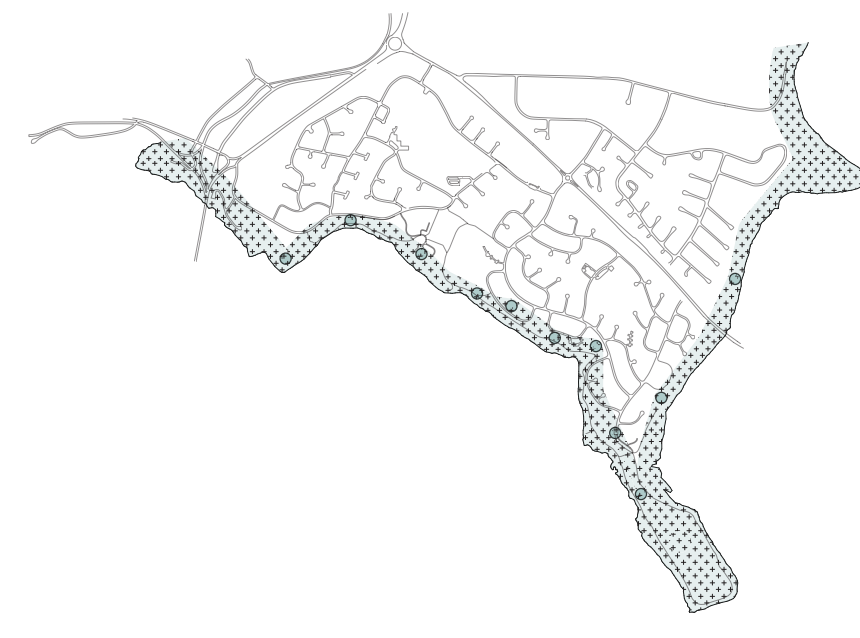


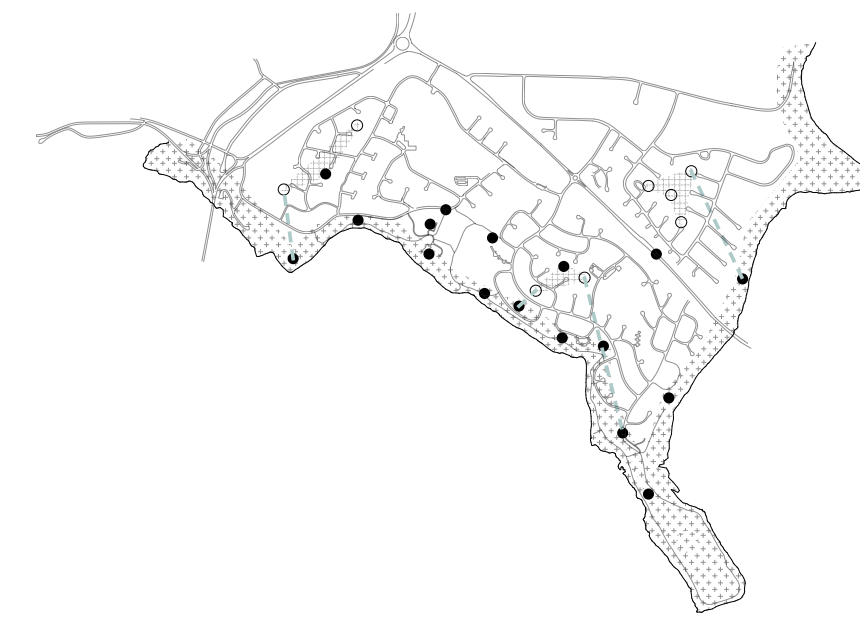
IDENTIFY LOCAL NEIGHBOURHOOD NODES



IDENTIFY LANDSCAPE NODES



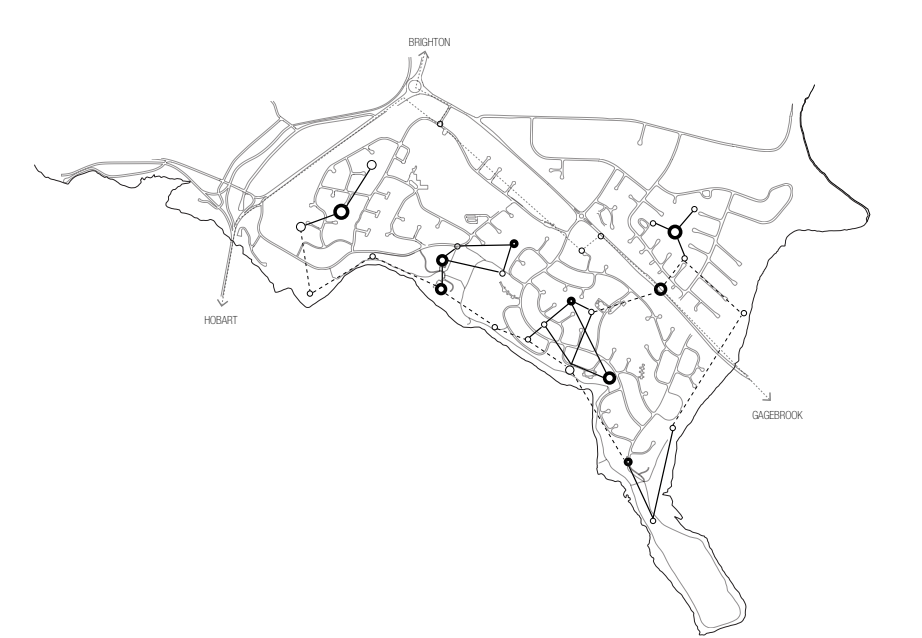
IDENTIFY SUBURBAN NODES



LINKING NEIGHBOURHOODS TO LANDSCAPE



LINKING NEIGHBOURHOODS TOGETHER



COMPLETED NETWORK

A NETWORK OF MULTI-PURPOSE SMALL PUBLIC SPACES

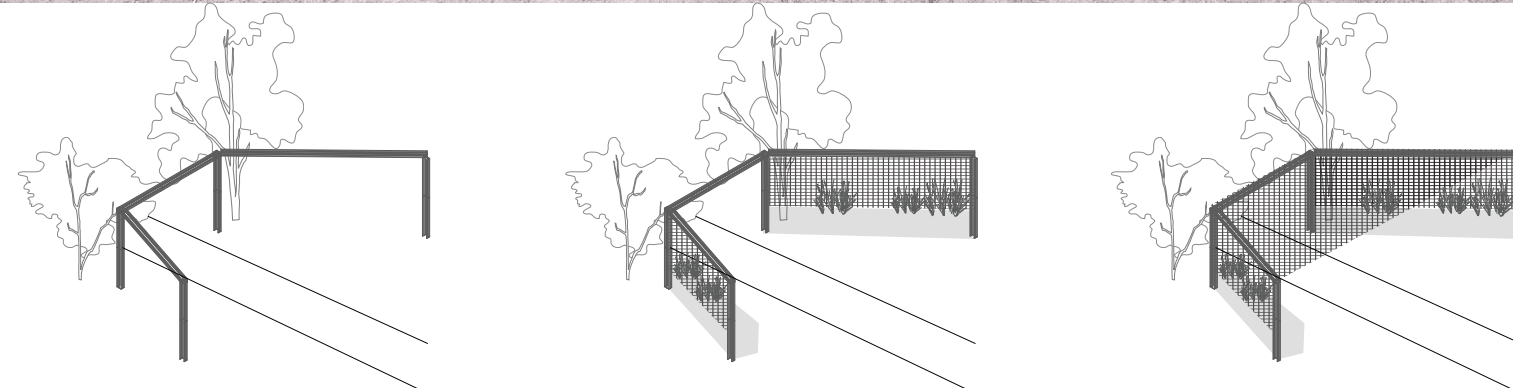

BRIDGEWATER

EXAMPLES

NEIGHBOURHOOD

SMALL POCKETS OF SPACE BETWEEN EXISTING HOUSES
TO ENCOURAGE LOCAL NEIGHBOURHOODS

COMMUNITY GARDEN / REST POINT

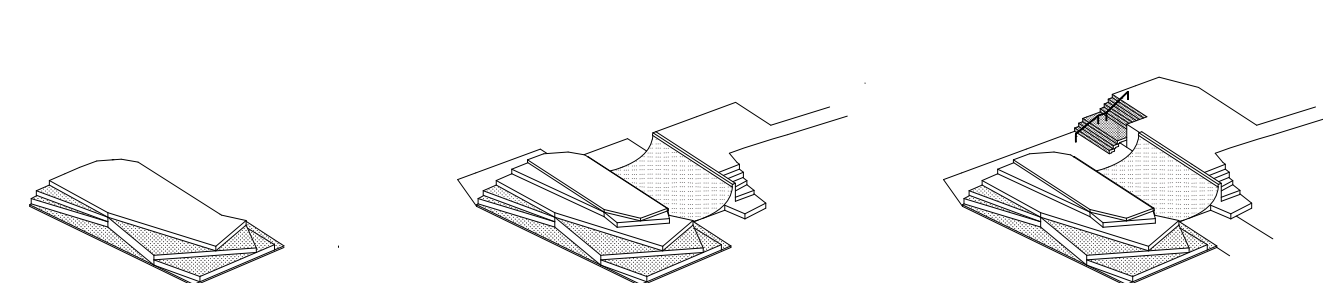


1. UPGRADE PATH
STEEL FRAMEWORK FOR
LIGHTING & WI-FI

2. PLANTERS & TRELLIS
PRODUCTIVE
COMMUNITY GARDEN

3. PERGOLA
FURTHER LANDSCAPING
TO SURROUNDS

SKATE PARK / TOILET



1. REST POINT / SEATING
PLAY AREA
LANDSCAPING

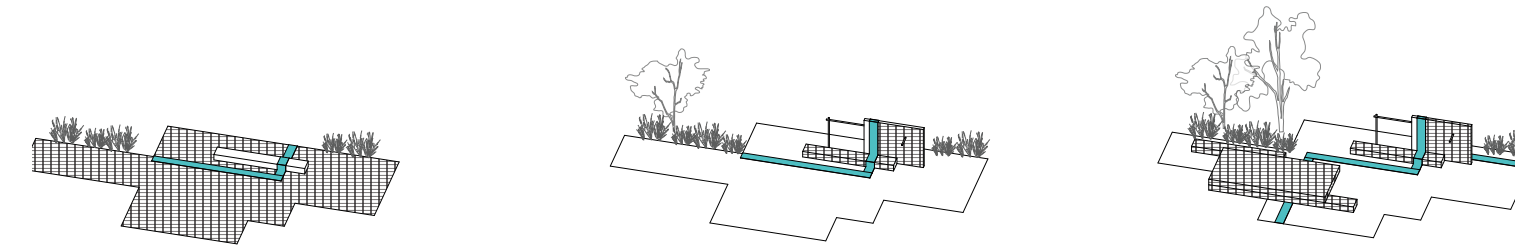
2. SKATE BOWL
VIEWING PLATFORM
FURTHER LANDSCAPING

3. CINEMA SCREEN
TENNIS / BASKETBALL WALL
PROTECTION FROM WIND

LANDSCAPE

SPACES ALONG THE EDGE OF THE DERWENT & JORDAN RIVER
TO ENGAGE PEOPLE WITH THE LANDSCAPE

GYM / REST POINT

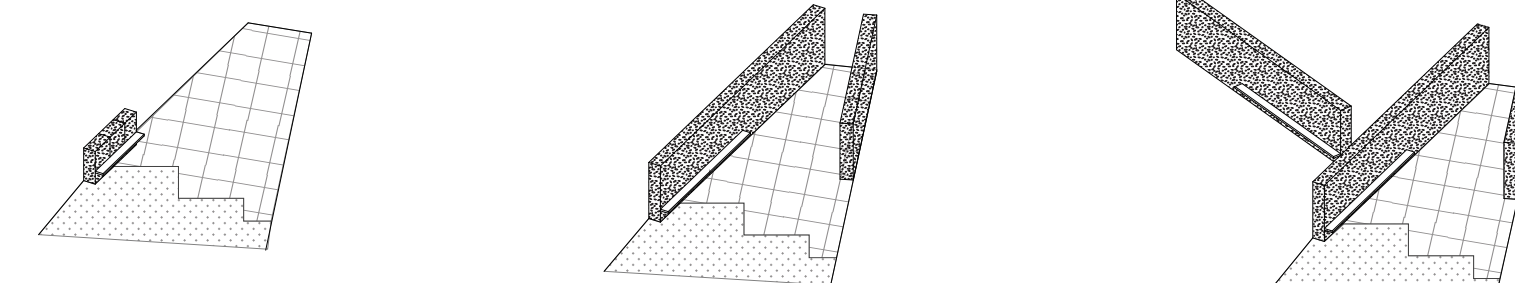



1. CHECKPOINT
REST POINT / SEATING
WATER TAP

2. STRUCTURE USED AS GYM EQUIPMENT
SHELTER
PLAY EQUIPMENT

3. ADDED GYM EQUIPMENT
FURTHER SEATING
FRAMES VIEWS OF LANDSCAPE

LOOKOUT / INFORMATION HUB



1. LANDSCAPING / GROUND RE-SURFACING
REST POINT / SEATING
WATER TAP

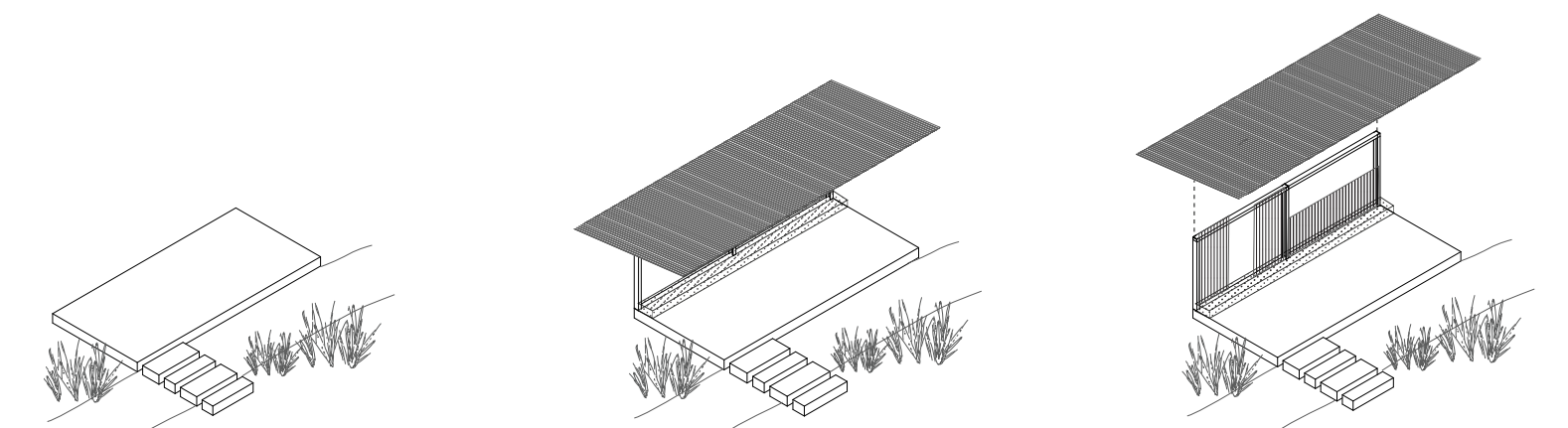
2. STRUCTURE FRAMES VIEWS
TOWARDS MIDLAND HWY BRIDGE
MEETING PLACE

3. ADDED GABION WALL
FRAMES VIEWS TOWARDS
MOUNT FAULKNER MOUNTAIN RANGE

SUBURBAN

MEDIUM TO LARGE SPACES
TO SERVE THE ENTIRE SUBURB AND BEYOND

CREEK PATH / REST POINT

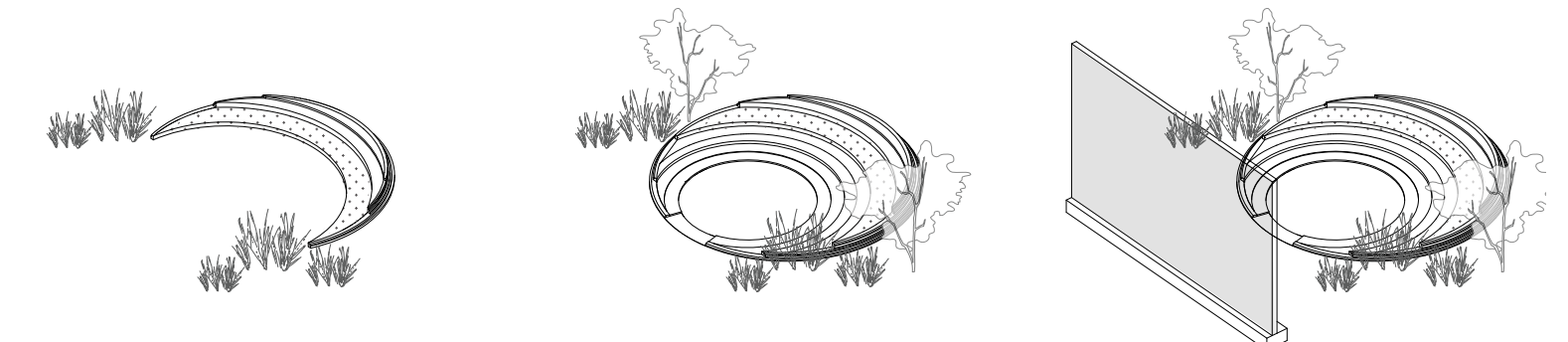



1. RE-ESTABLISH CREEK
NATIVE PLANTING
PATH & PLATFORM

2. SHELTER & SEATING
PLAY AREA
WATER TAP & ELECTRICITY POINTS

3. TIMBER PANELS
FRAME VIEWS
IMPROVE SEATING & TABLE AREAS

SKATE PARK / CINEMA



1. REST POINT / SEATING
PLAY AREA
LANDSCAPING

2. SKATE BOWL
VIEWING PLATFORM
FURTHER LANDSCAPING

3. CINEMA SCREEN
TENNIS / BASKETBALL WALL
PROTECTION FROM WIND